

# NOTICE TO MARINERS

## Notice of activities associated with operations on Beatrice Offshore Wind Farm

Date of Issue :28/02/2025	Notice Number: BE-SSE-MAR-SUV-0004
---------------------------	------------------------------------

### Contact Details for Marine Coordination and Fisheries Liaison

The following contact can provide more information if required:

Telephone Number (Day Operations)2	+44 (0) 2392 272104
Emergency Contact (24/7)	+44 (0) 7342 028207
Email for Marine Coordinator	<a href="mailto:MC.Bowl@sse.com">MC.Bowl@sse.com</a>
Address	Grey Coast Building Harbour Quay WICK Caithness KW1 5ET

For all fisheries enquiries, please contact the parties listed below:

Primary Contact	Alex Winrow-Giffin - <a href="mailto:alex@brownmay.com">alex@brownmay.com</a> +44 (0) 7760 160039
Secondary Contact	John Watt – <a href="mailto:john.watt@brownmay.com">john.watt@brownmay.com</a> +44 (0) 7590 880746
Address	Brown and May Marine Progress Way Mid Suffolk Business Park Eye, Suffolk IP23 7HU

### 1. Area of Planned Activity

On behalf of BOWL, autonomous vessel Xoccean X06-uncrewed will conduct non-intrusive unmanned survey at several asset locations listed in Table 1. Operations are due to commence 14<sup>th</sup> March 2025 for a duration of circa 07 days on a 24hr basis, subject to weather with an expected finish date of 21<sup>st</sup> March 2021

The cable survey will take place along the cable route between F06 – G07 (OTM1). Additional seabed surveys will be conducted centred on a 500-metre radius around each of the following assets A05, D08, F09, F13, G13 & J10. (see locations marked on fig. 1)



# NOTICE TO MARINERS – BE-SSE-MAR-SUV-0004

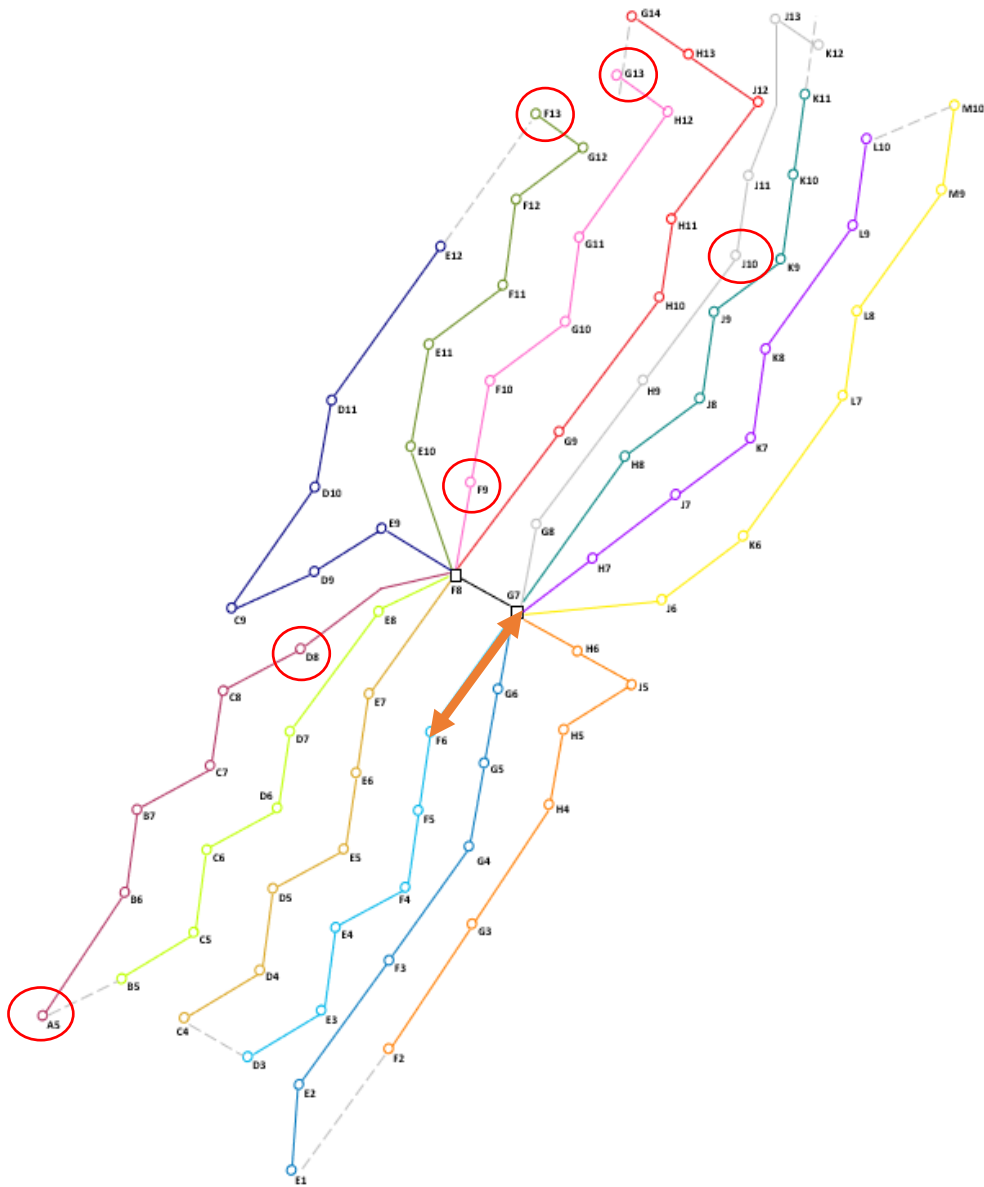


Table1.

Asset	Latitude	Longitude
BE-F6	58° 14.168' N	002° 54.169' W
BE-G7	58° 15.004' N	002° 52.834' W
Asset	Latitude	Longitude
BE-A5	58° 12.471' N	002° 59.996' W
BE-D8	58° 14.981' N	002° 55.999' W
BE-F9	58° 16.031' N	002° 53.540' W
BE-F13	58° 18.516' N	002° 52.701' W
BE-G13	58° 18.730' N	002° 51.574' W
BE-J10	58° 17.296' N	002° 49.952' W

Figure 1 - Locations of Surveys

-  = Survey Locations
-  = Survey Route



2. Activity Description

Cable route and seabed surveys as detailed above will be undertaken to survey underwater assets and ascertain the location and suitability for the positioning of a Jack-Up vessels legs.

# NOTICE TO MARINERS – BE-SSE-MAR-SUV-0004



### 3. Vessel Associated with this Activity

X-06 UNCREWED	
<b>General Description and Dimensions:</b>	Unmanned Survey Vessel Length 4.5m, Breadth 2.2m, Draught 1.5m
<b>Operator</b>	Xocean
<b>Call Sign:</b>	MGMK5
<b>MMSI:</b>	232025477
<b>Onshore Representative:</b>	Beatrice Offshore Windfarm Grey Coast Building Harbour Quay WICK Caithness, KW1 5ET Iain Taylor– SSE Renewables Tel: 07384241258 Email: <a href="mailto:iain.taylor@sse.com">iain.taylor@sse.com</a>



# NOTICE TO MARINERS – BE-SSE-MAR-SUV-0004

SEACAT (Support Vessel)	
General Description and Dimensions:	Support Vessel (9mtr)
Call Sign:	2AMV3
MMSI:	235061121
Onshore Representative:	Harold Napier Guide Charters Fraserburgh



## 4. General Safety Advice

Operations will take place subject to weather.

Safety precautions: the USV is equipped with the following to make it conspicuous to other marine traffic:

- AIS
- Navigational Lights and Sound Signal
- Active Radar Reflector

A support vessel will be based in Wick Harbour and be available on standby throughout the campaign.

Although the vessel is unmanned, it is crewed 24/7, piloted remotely using 360-degree cameras and other navigational aids. The X06 can be contacted on VHF channel 16.

## NOTICE TO MARINERS – BE-SSE-MAR-SUV-0004



**MARINERS ARE REMINDED** to navigate with caution and keep continued watch on VHF Ch. 70 / 16 when navigating the area.

Fishermen who have static fishing gear deployed within 500 m from any of the WTG's where surveys are planned (see Table 1 & figure 1) are requested to provide the coordinates of such deployed gear in DMS and details of whether the surface markers used are visible at all states of visibility to Alex Winrow-Griffin (Brown & May Marine) using the contact information below.

### 5. Fisheries Liaison

Fisheries liaison associated with the activity will be co-ordinated by Brown and May Marine. For any commercial fishery queries please contact:

Alex Winrow-Giffin Tel Mobile +44 (0) 7760 160039 [alex@brownmay.com](mailto:alex@brownmay.com)

John Watt Tel Mobile +44 (0) 7590 880746 [john.watt@brownmay.com](mailto:john.watt@brownmay.com)

### 6. Distribution List

The distribution of this notice is as per email recipient's header. A central list of recipients is maintained by the Marine Coordinator; if you are not the appropriate recipient of these notices, or do not wish to receive the notices in the future, please contact us at the address included in Section 1 of this notice.

A copy of this notice can also be found at <https://www.beatricewind.com/>